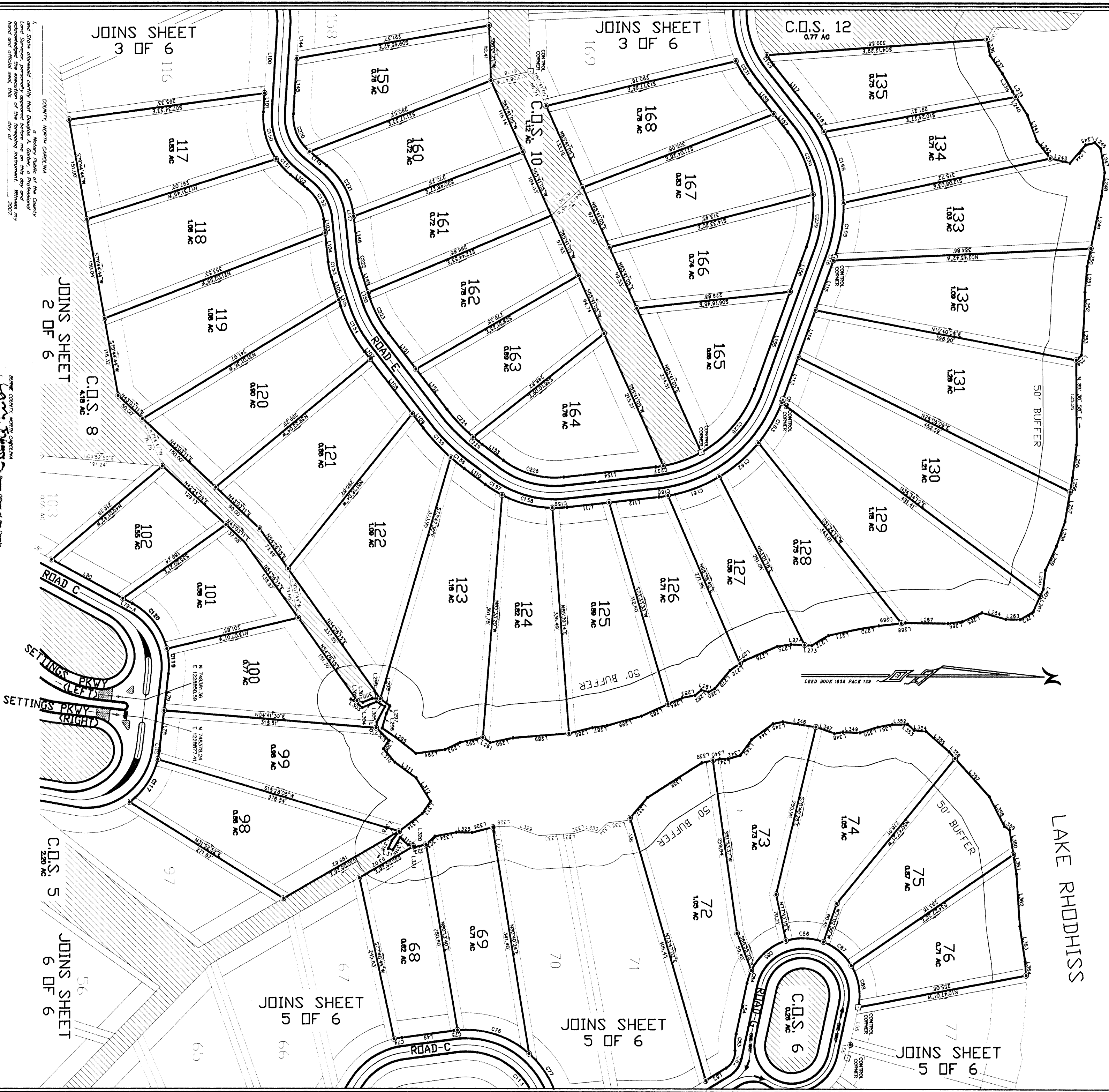


THE SETTINGS OF LAKE RHODDISS LAKE RHODDISS PHASE I



LEGEND TO SYMBOLS

- ⊖ = IRON ROD SET
- ⊙ = CONC. MONUMENT SET
- = CALC. POINT \ NO CORNER SET

SEE SHEET 1 OF 6 FOR TABLES
CERTIFICATIONS AND OTHER NOTES

SHEET 4 OF 6

SCALE OF DRAWING IS 1 INCH = 100 FEET

I, **Douglas A. Garber**, a Member Public of the County and State organized certify that Douglas A. Garber, a Professional Land Surveyor, personally supervised and drew on this day and day of February, 2007, the above and plat of the day of

I, **Douglas A. Garber**, a Member Public of the County and State organized certify that Douglas A. Garber, a Professional Land Surveyor, personally supervised and drew on this day and day of February, 2007, the above and plat of the day of

I, **Douglas A. Garber**, certify that this plat was drawn by me from an original field survey made under my direct supervision, that the actual ratio of precision exceeds 1:10,000, and that this survey creates a Subdivision of land in an area of a county or municipality that has an ordinance that requires parcels of land, and that this plat conforms with N.C. Gen. Stat. 47-50 as amended.

Witness my original signature, seal and registration number this the 27th day of February, 2007.

Douglas A. Garber, PLS

DATE: 2/27/07


I hereby certify that the subdivisions plat shown hereon has been drawn to comply with the Subdivision Regulations of the State of North Carolina and that I am a duly licensed Professional Land Surveyor, registered in the State of North Carolina, and that I am duly qualified to perform the duties of a Professional Land Surveyor. I hereby certify that the plat shown hereon complies with the Subdivision Regulations of the State of North Carolina, and that I am duly qualified to perform the duties of a Professional Land Surveyor.

Douglas A. Garber
Professional Land Surveyor
Date: 2/27/07

The foregoing certificate of a Member Public of the County and State organized is a true and correct copy of the original certificate as recorded in the Office of the Register of Deeds for the County of North Carolina, on the 27th day of February, 2007.

Douglas A. Garber
Professional Land Surveyor
Date: 2/27/07

GARBER SURVEYING COMPANY
112 SUITE A MAIN STREET WEST
VALDESE, NORTH CAROLINA 28690
Phone: (828) 879-1324





OR REGISTRATION REGISTER OF DEEDS
ELIZABETH T COOPER
BURKE COUNTY, NC
2007 MAR 06 08:05:07 AM
BK:33 PG:107-108 FEE:\$21.00

INSTRUMENT # 2007003021

PLAT


Book: 33

Page: 107-108

Name: Settlings of Lake Rhodhiss
Phase I

TWP: Drexel

Date: 3-6-2007



ELIZABETH T COOPER
REGISTER OF DEEDS, BURKE
JUDICIAL BUILDING
201 SOUTH GREEN STREET
MORGANTON, NC 28655

PLEASE RETAIN YELLOW TRAILER PAGE

It is part of recorded document, and must be submitted with original for re-recording
and/or cancellation

Filed For Registration: 03/06/2007 08:05:07 AM
Book: PLAT 33 Page 107-108
Document No.: 2007003021
PLAT 2 PGS \$21.00
Recorder: BRENDA THOMAS

2007003021

2007003021

108